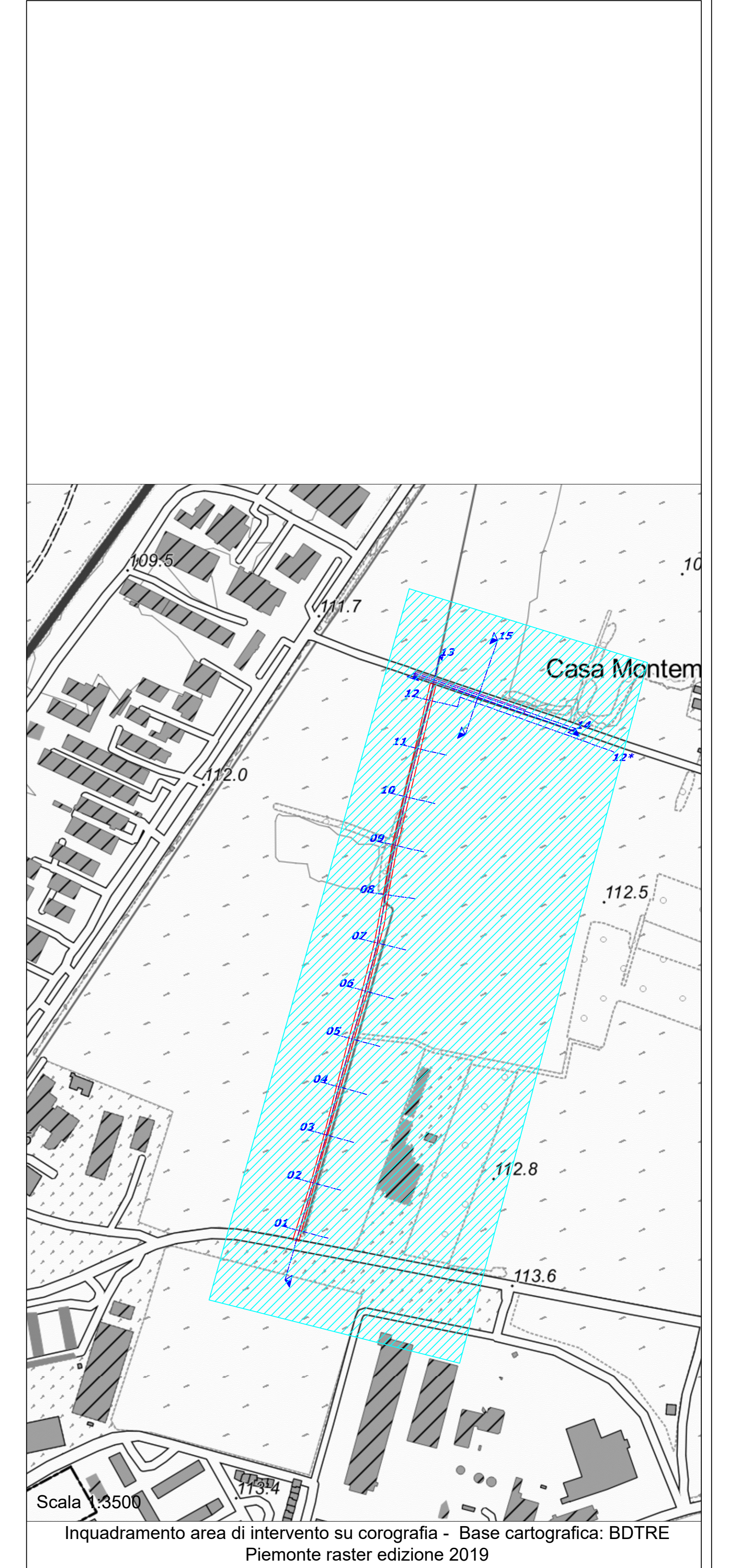
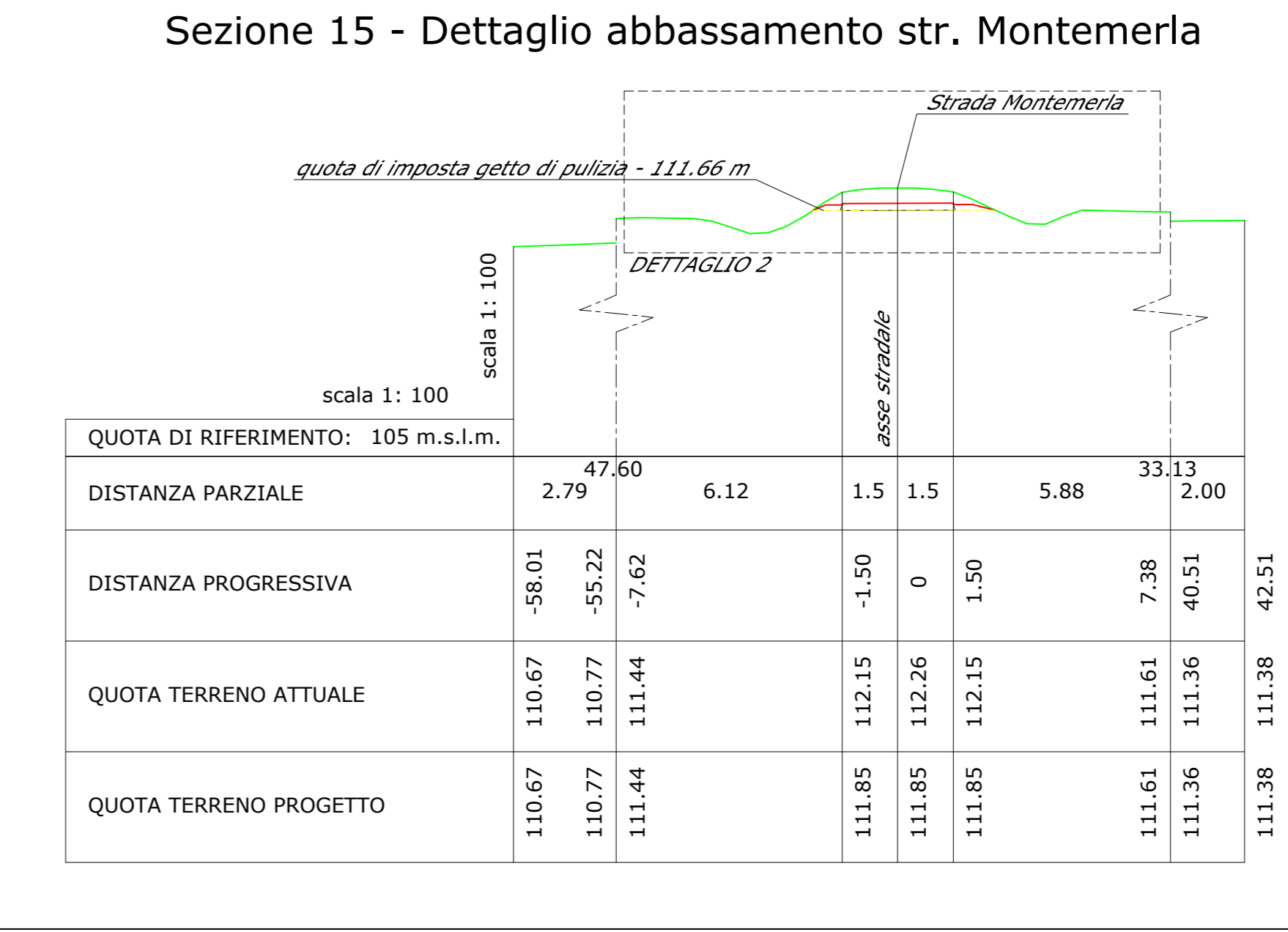
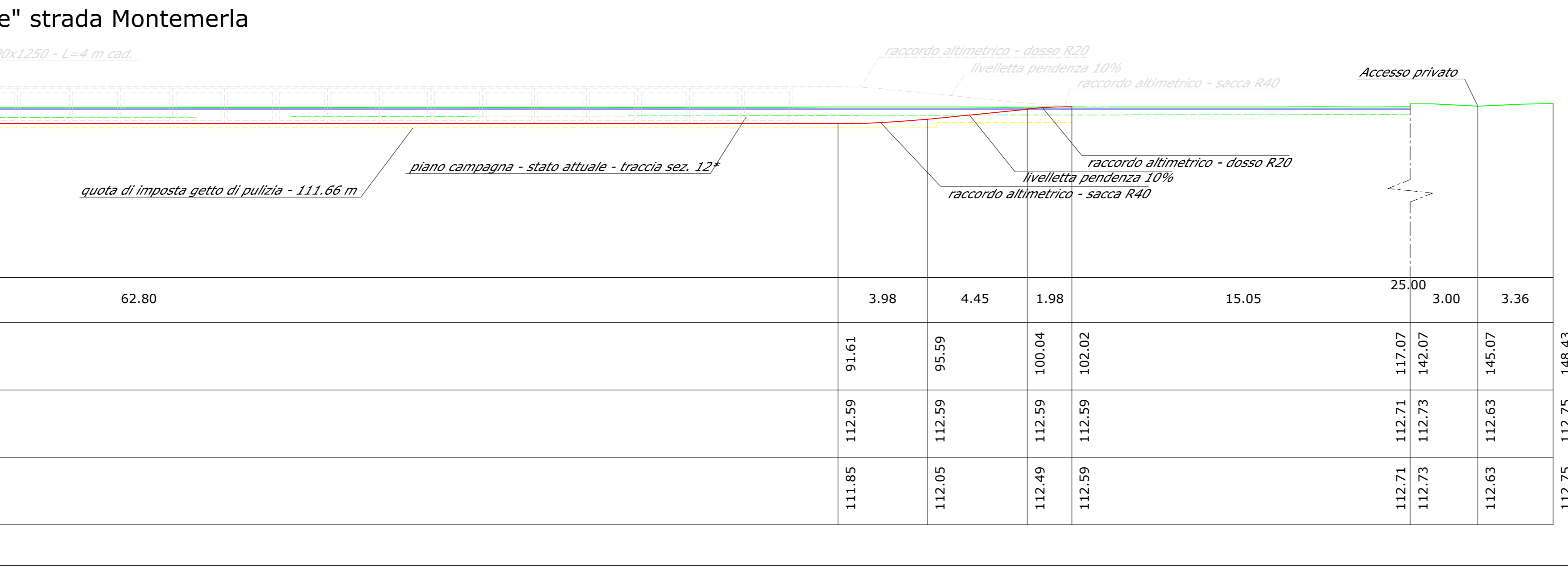
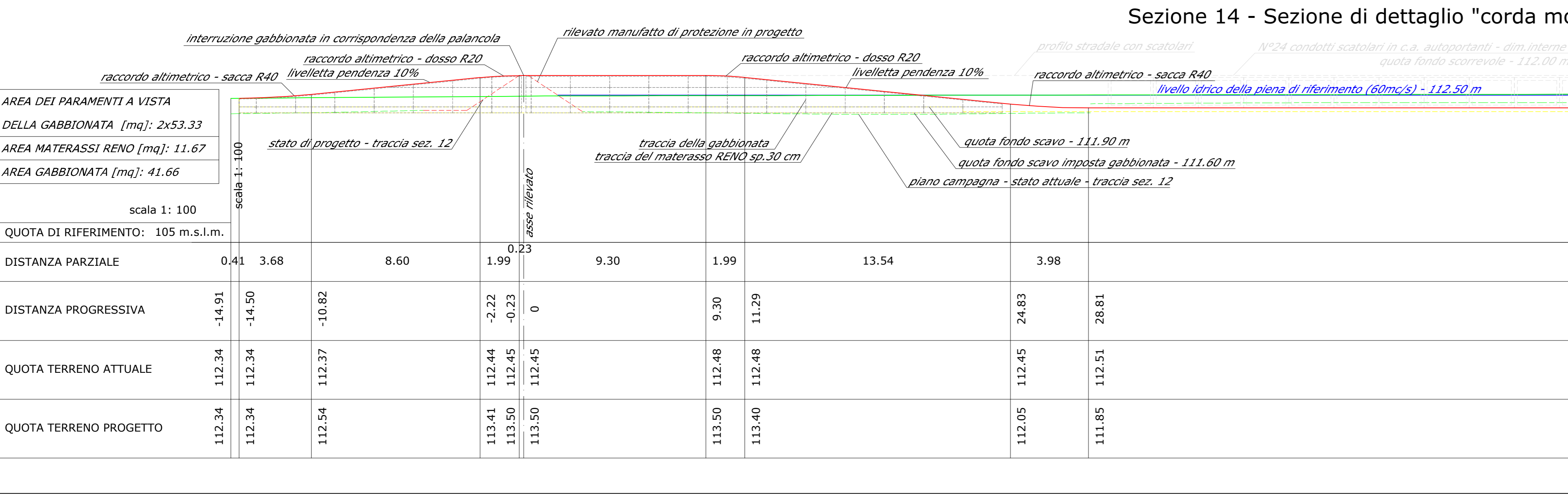
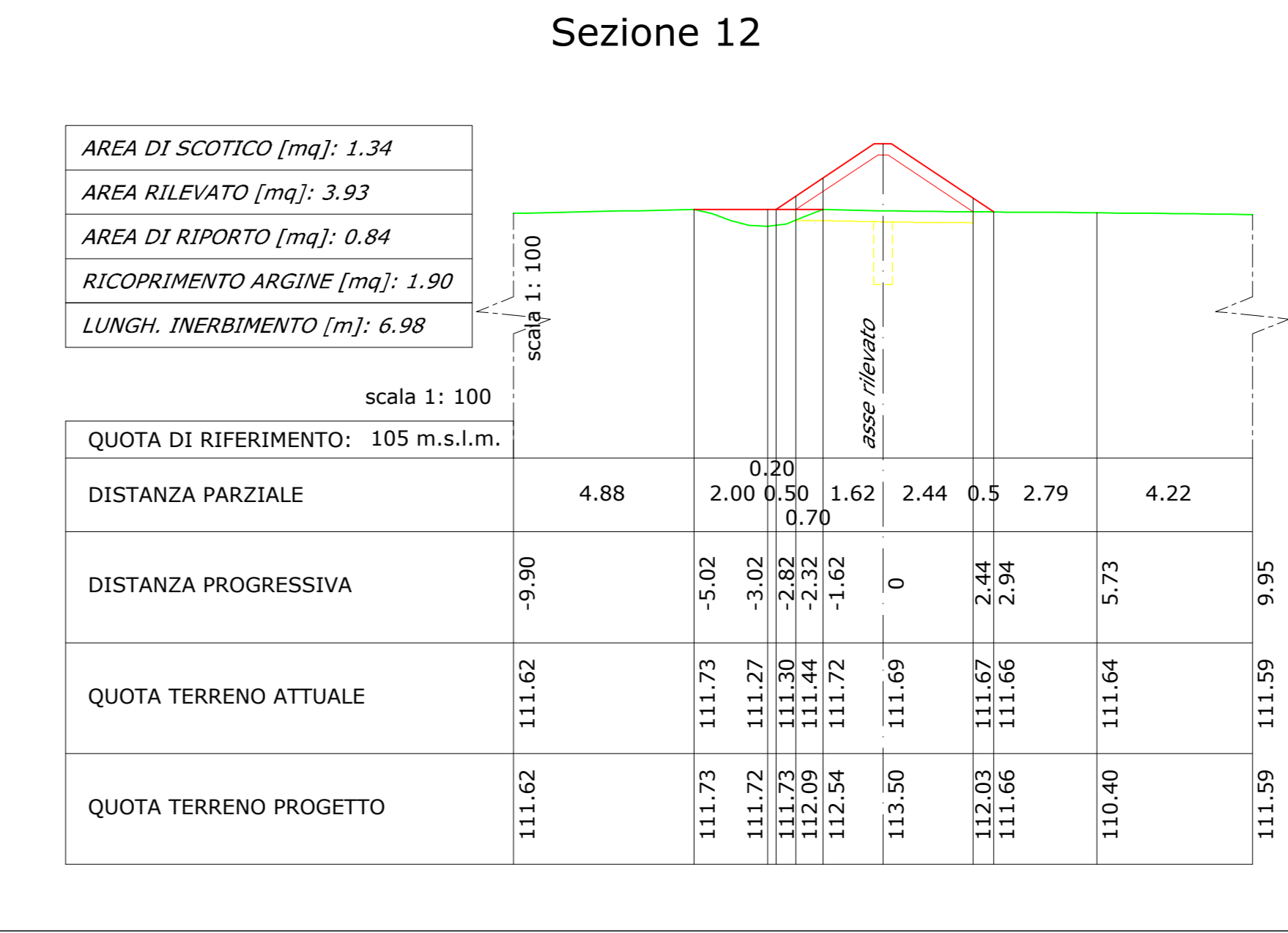
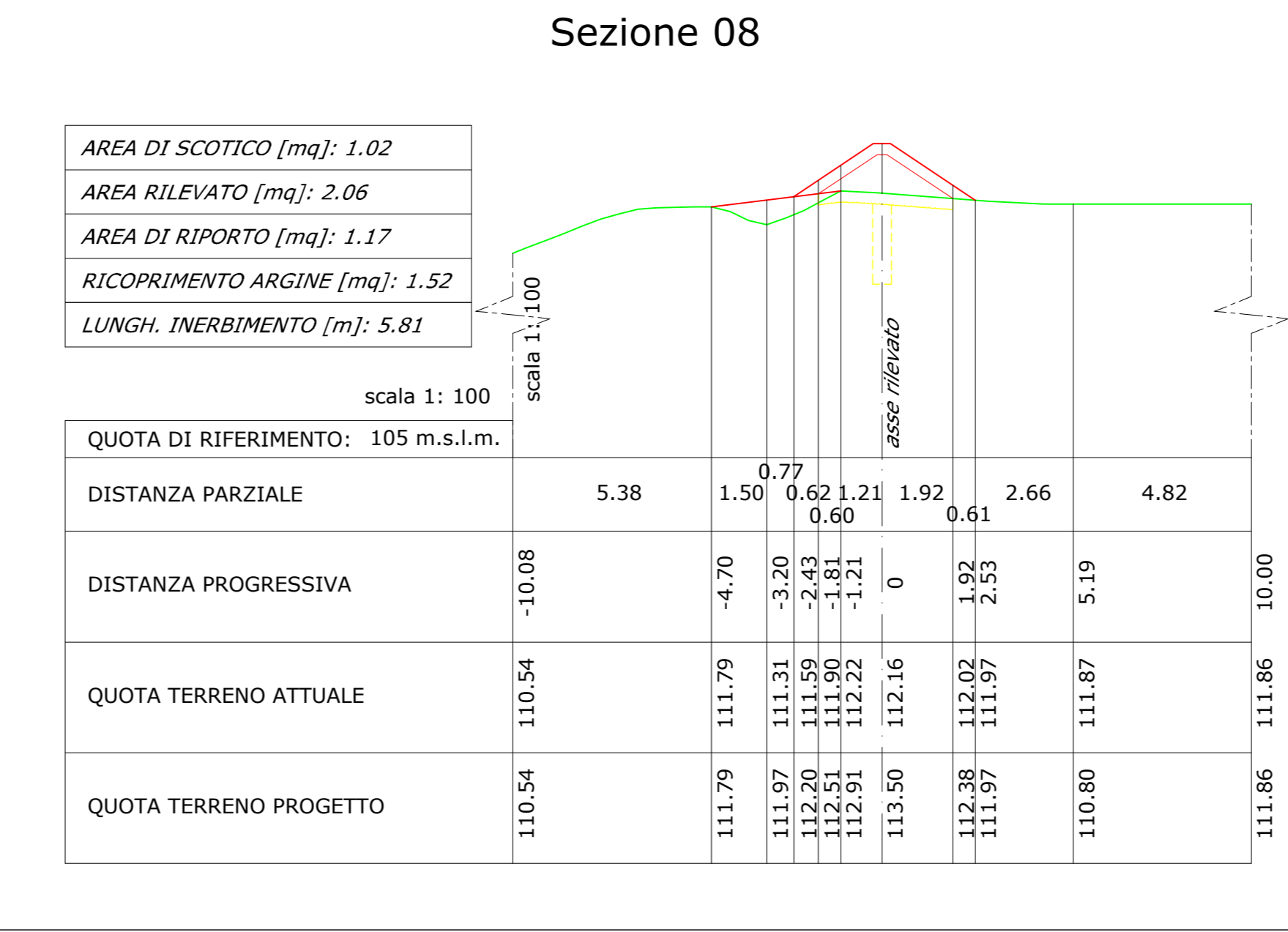
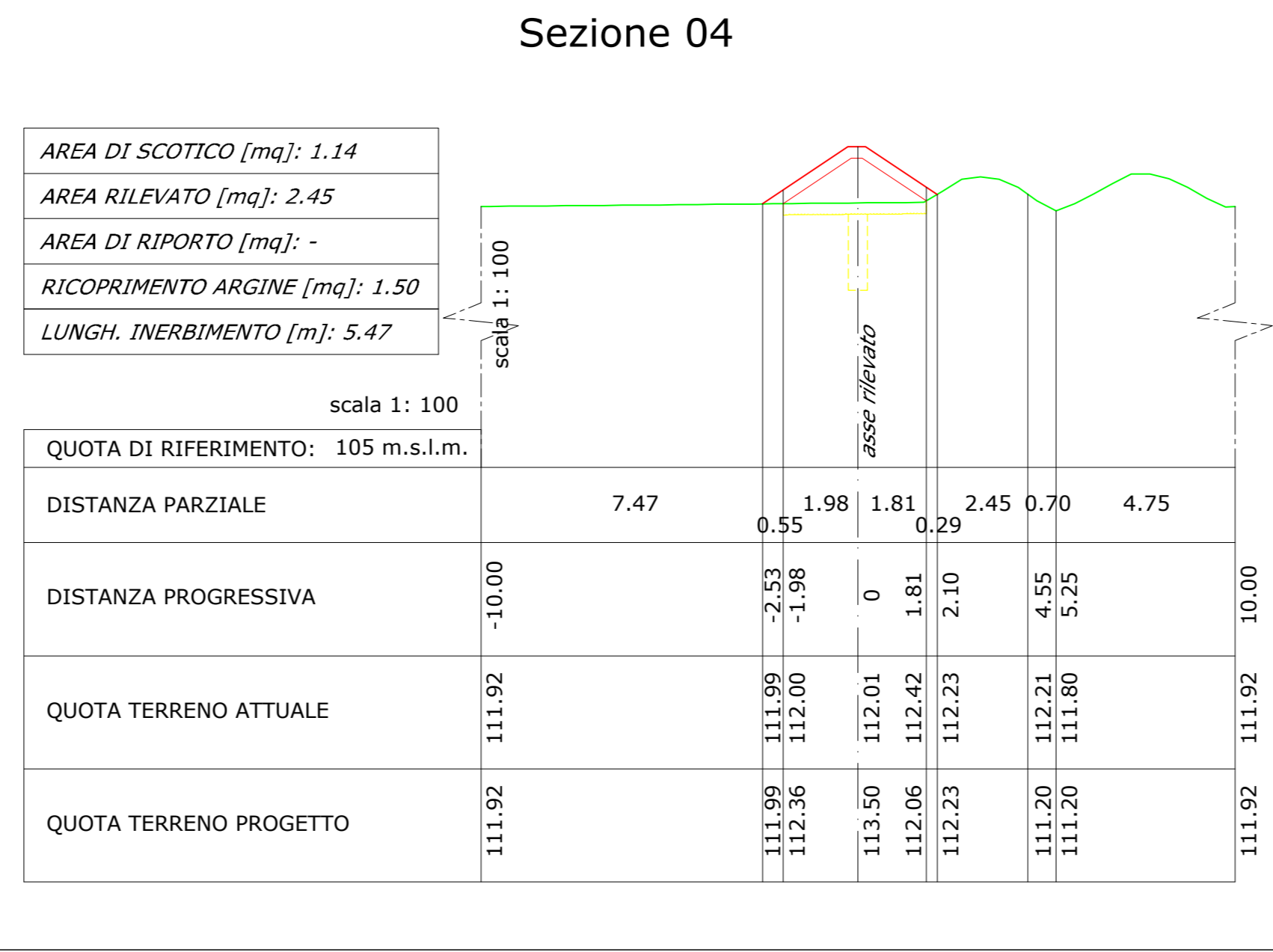
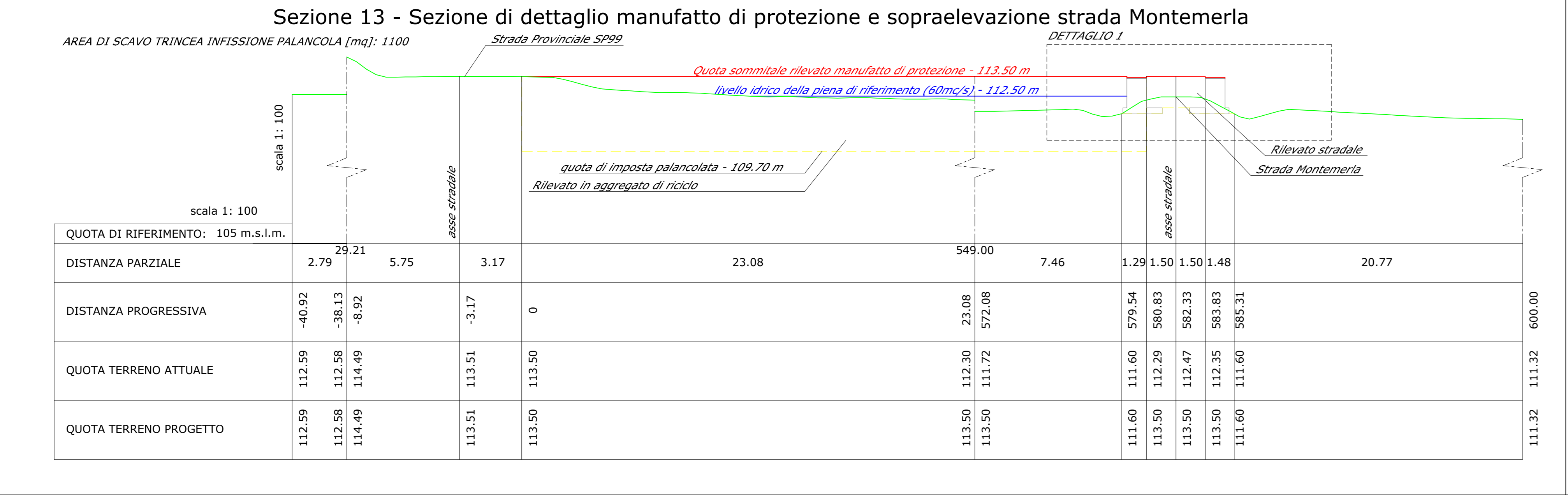
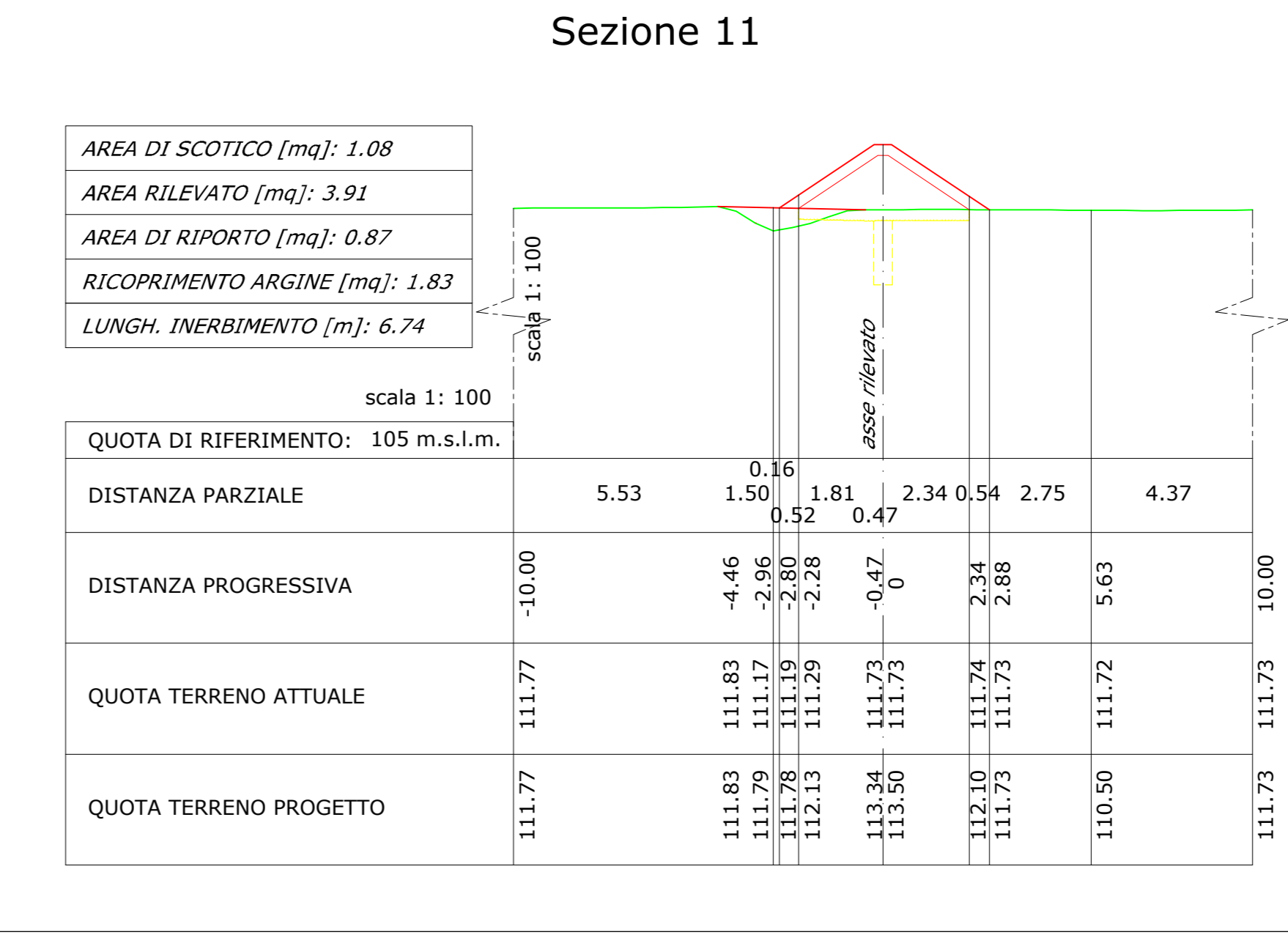
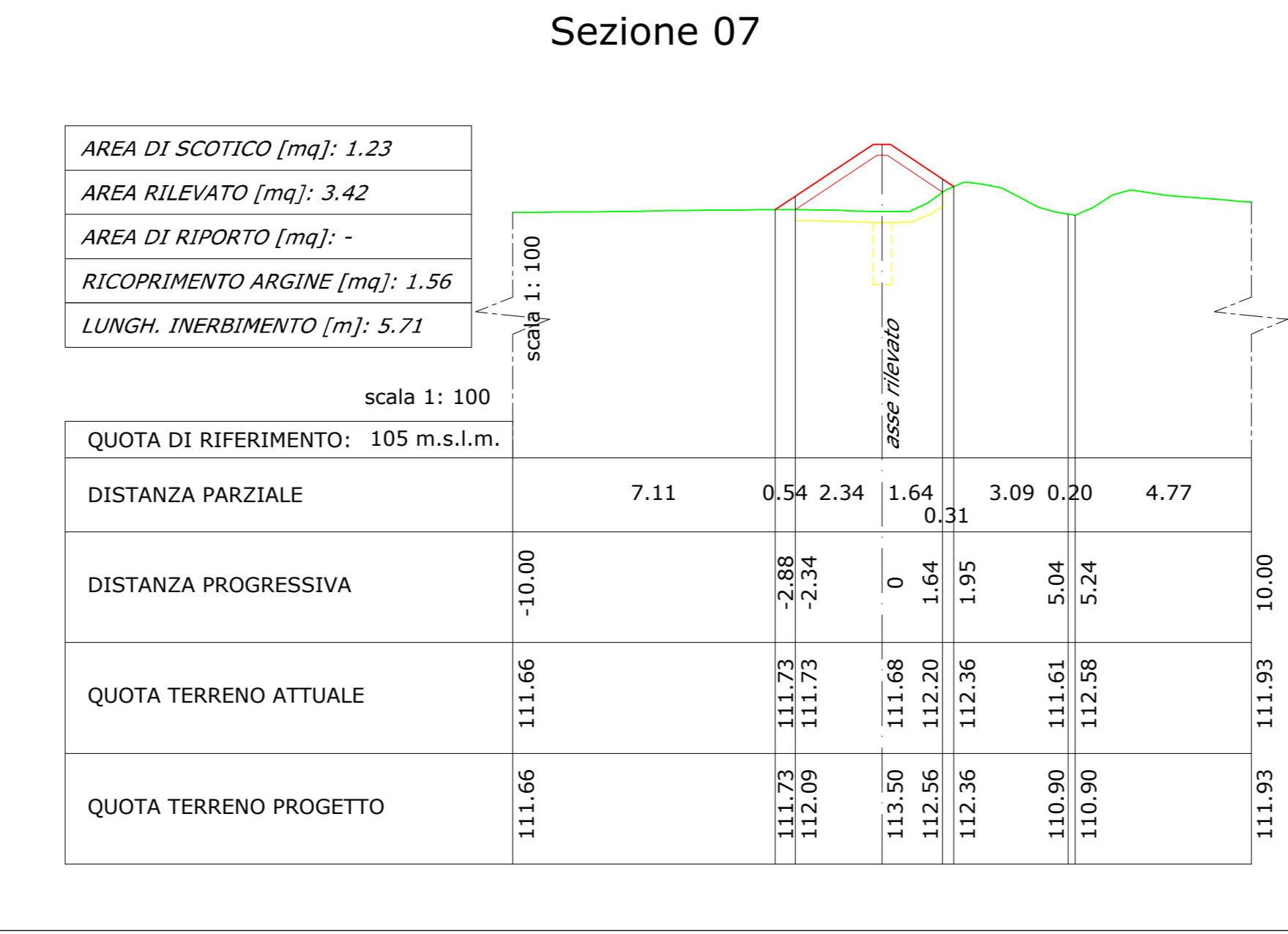
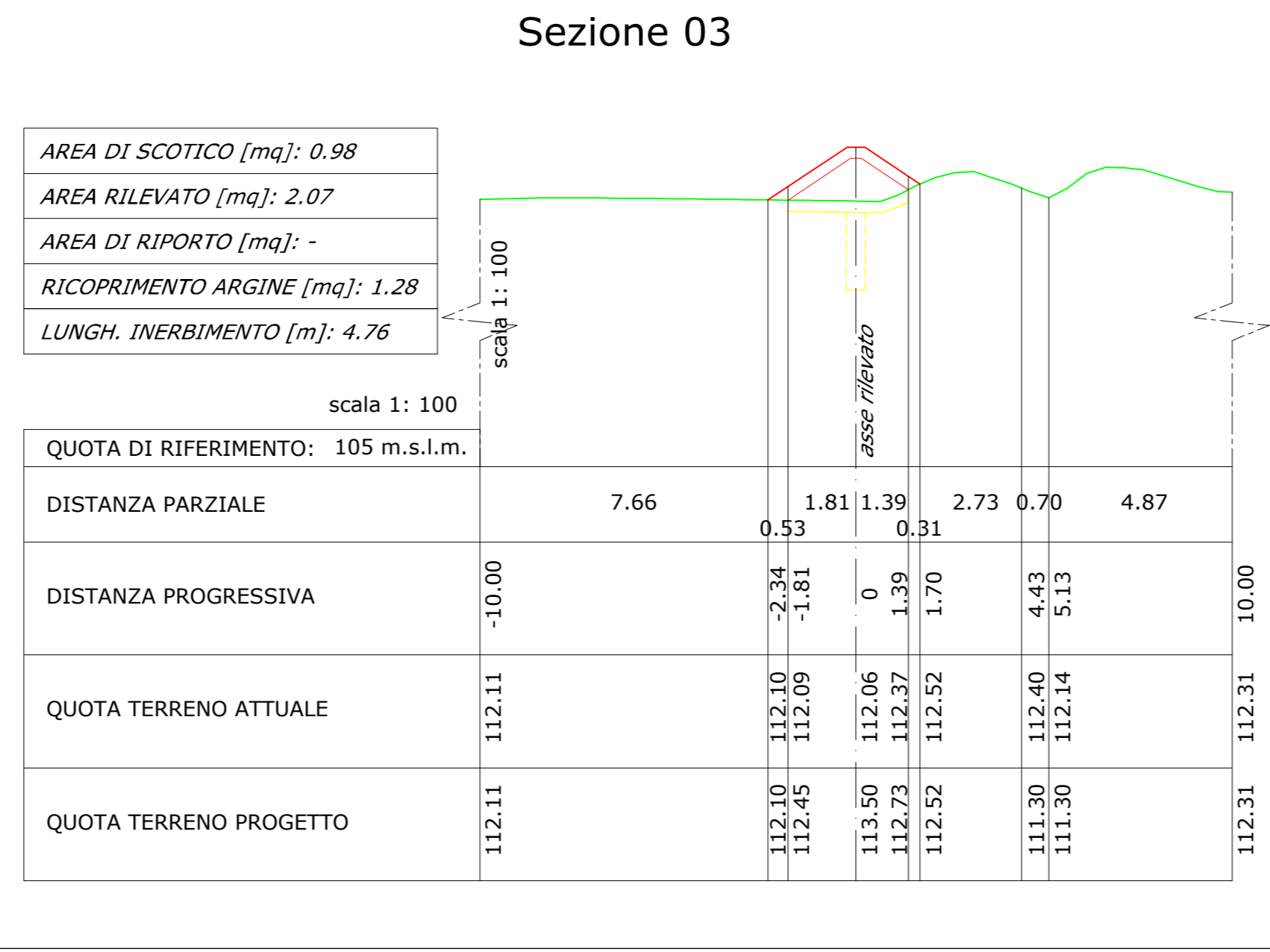

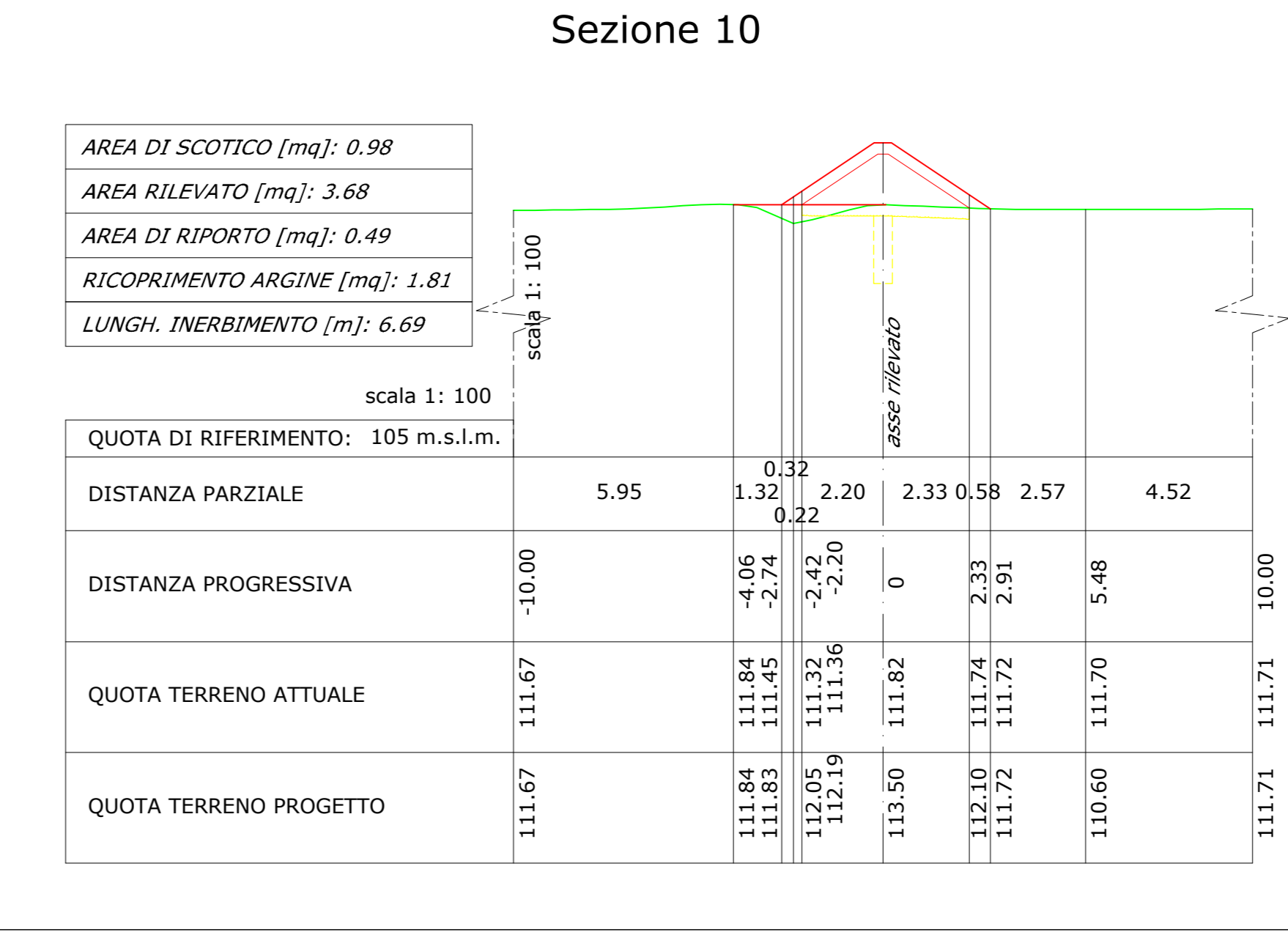
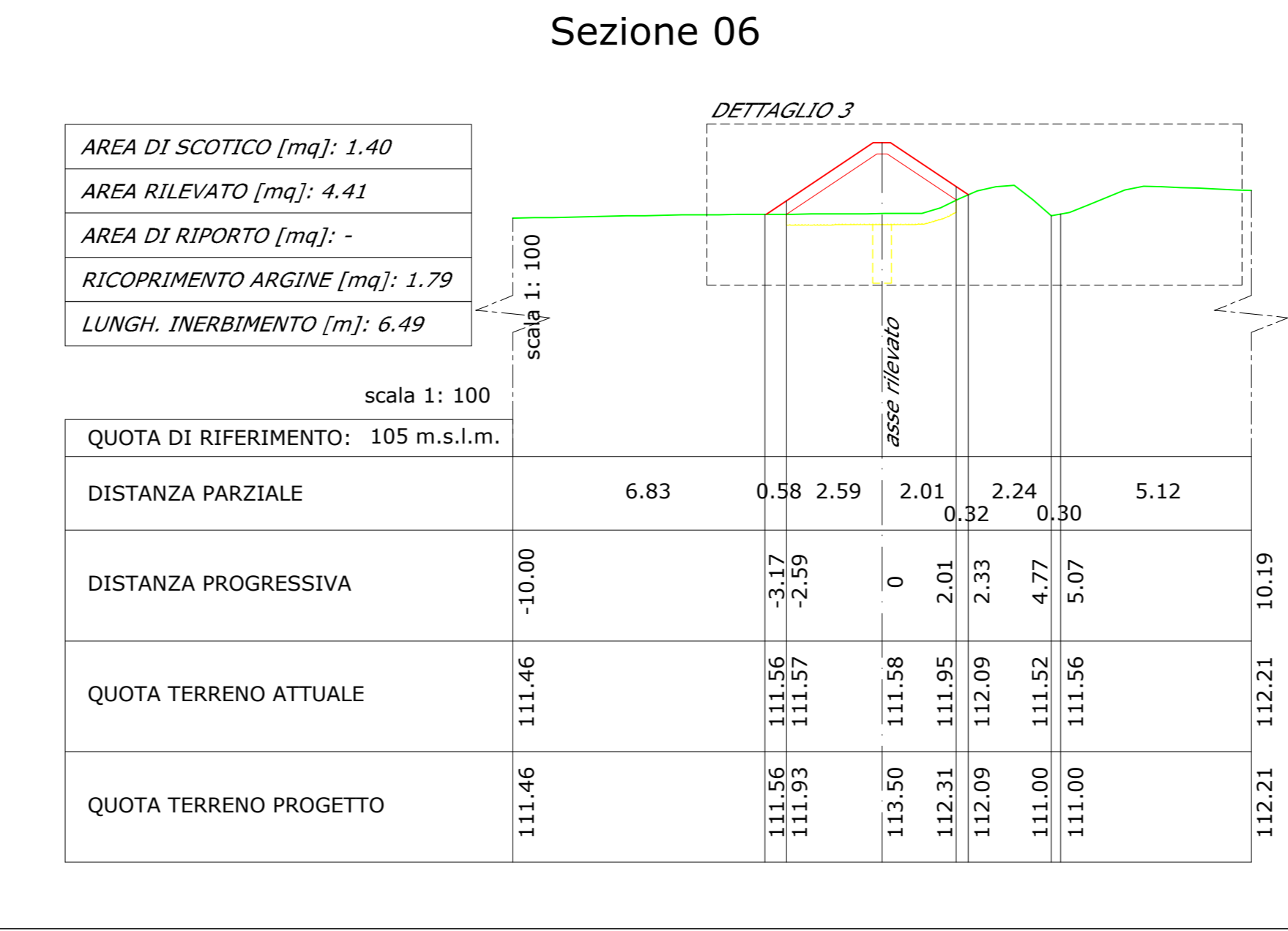
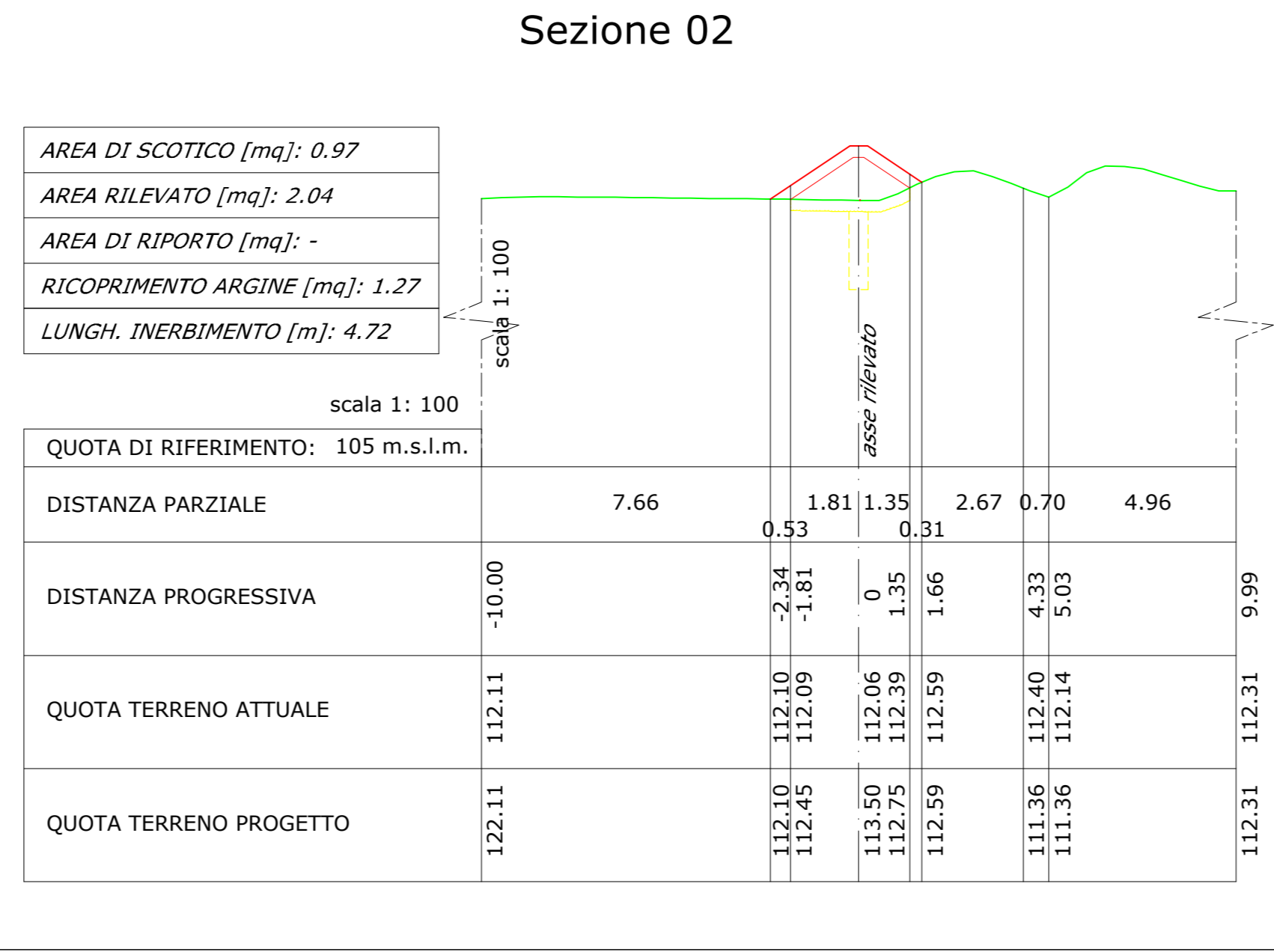

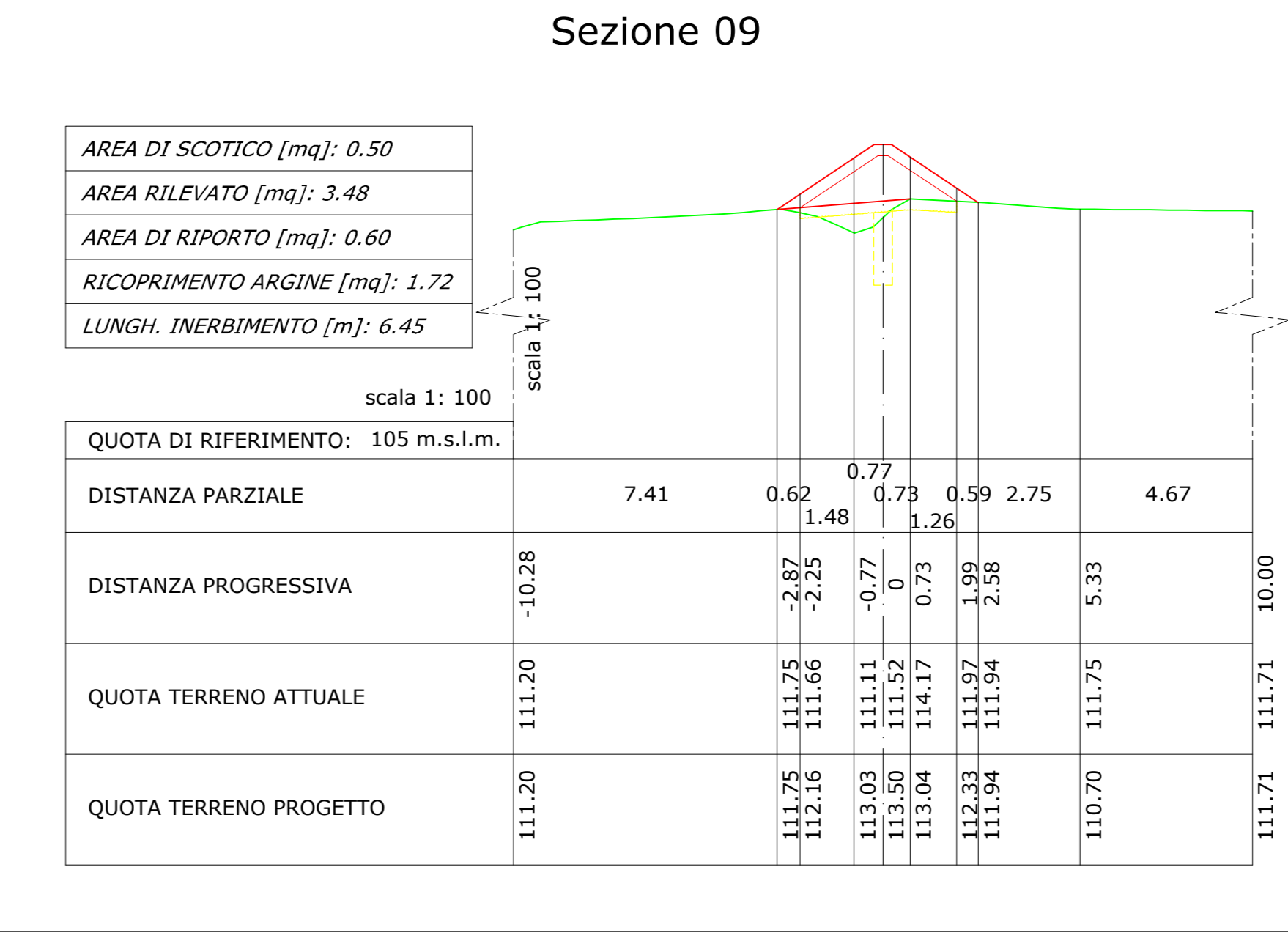
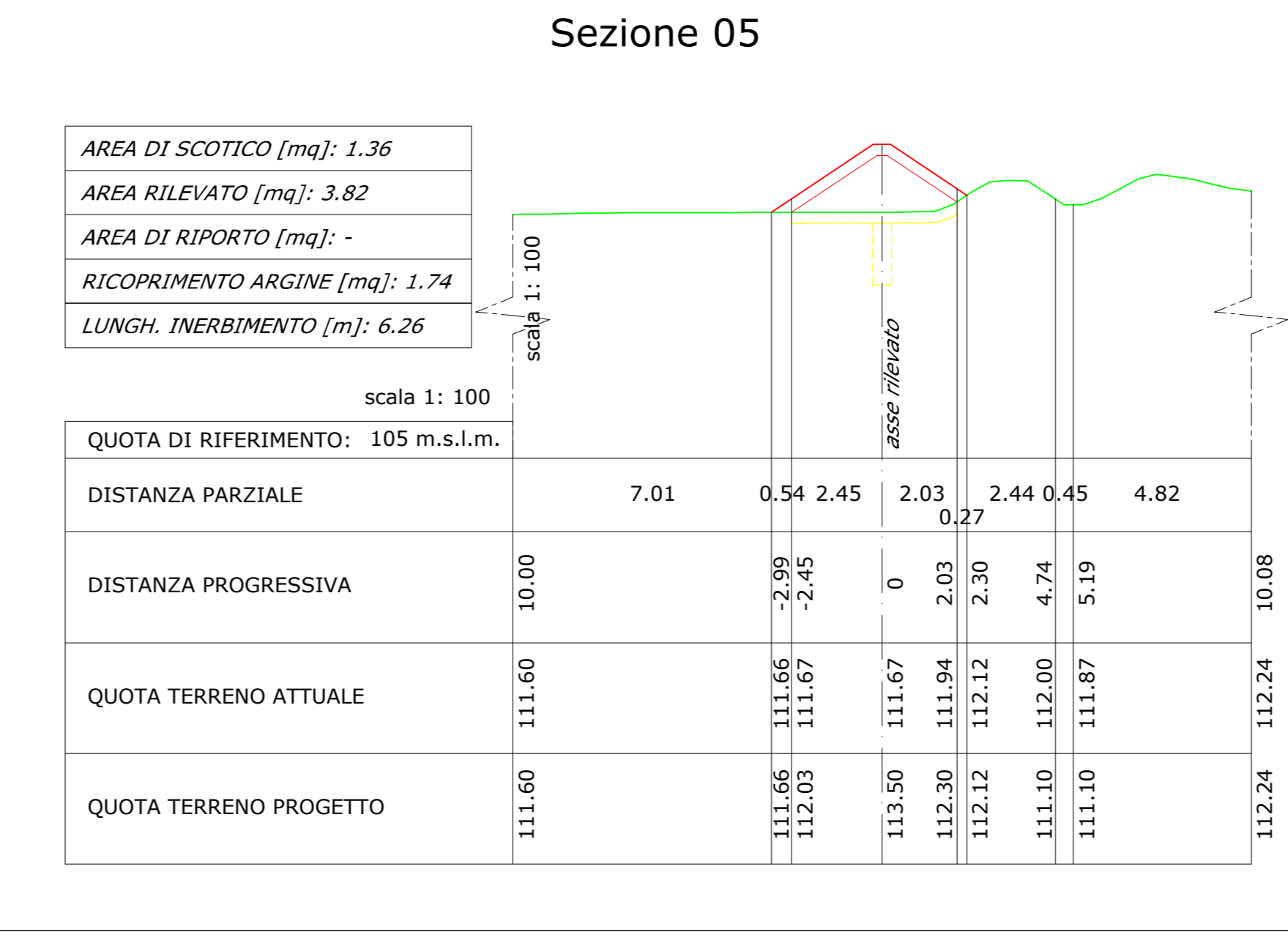
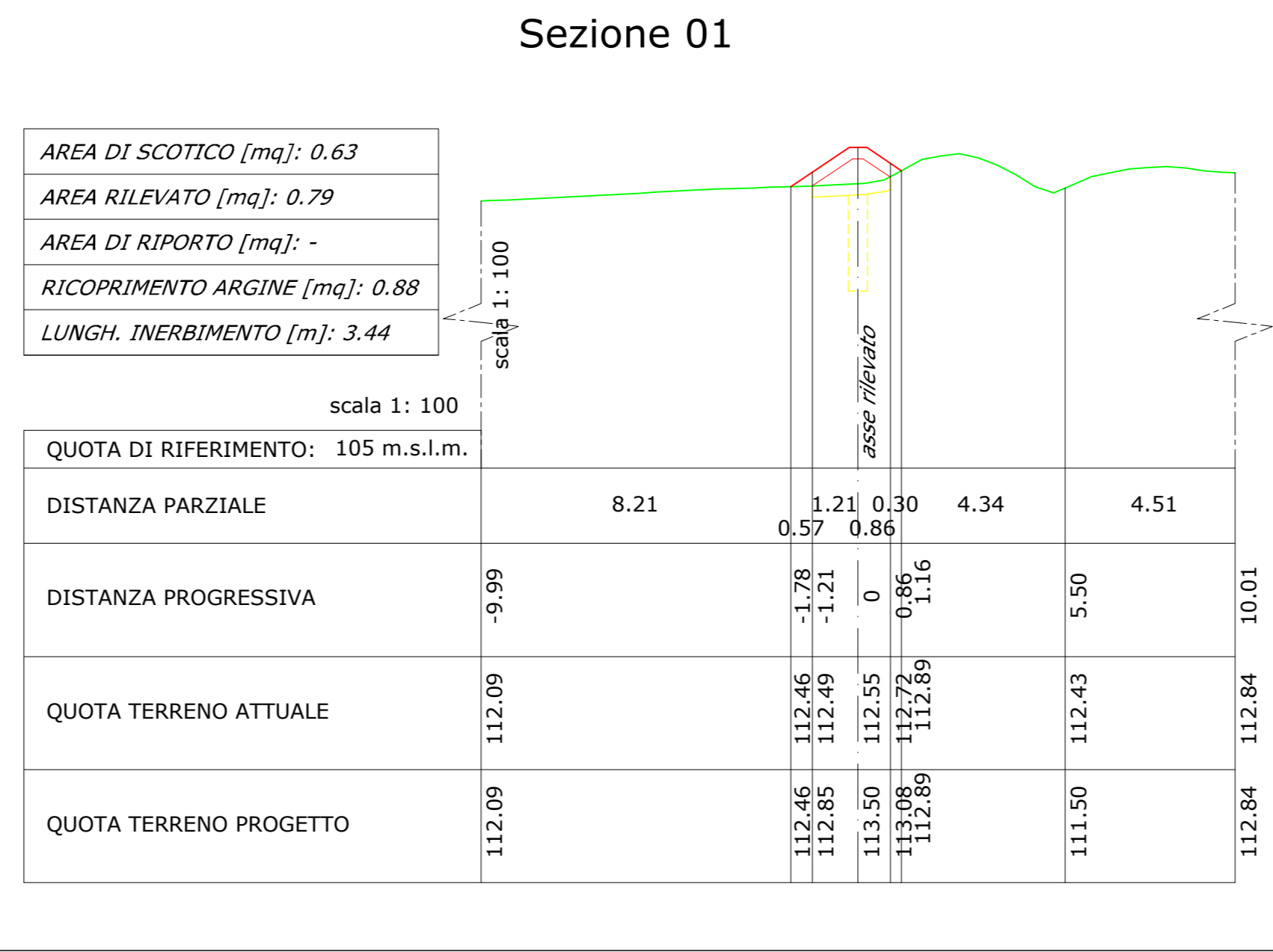
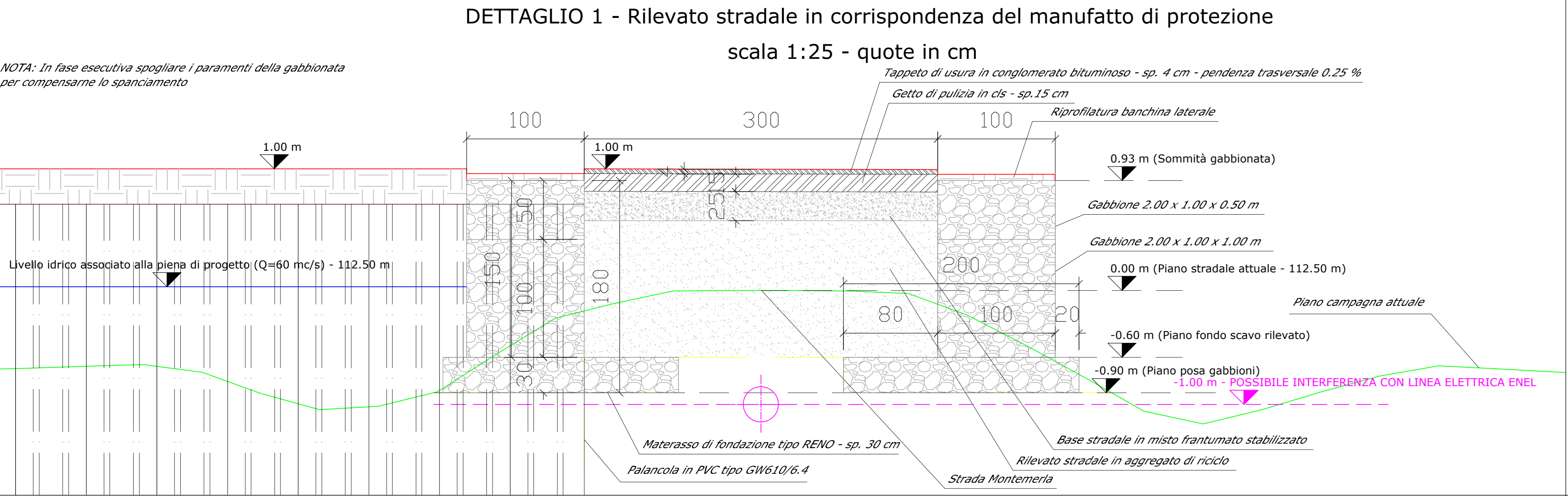


NOTA: In fase esecutiva spogliare i paramenti della gabionata per compensarne lo sporcamento



Inquadramento area di intervento su cartografia - Base cartografica: BDTR - Piemonte raster edizione 2019

SEZ.	VOLUME PROGRESSIVO SCOTICO [mc]	VOLUME PROGRESSIVO RIPIERTO [mc]	VOLUME PROGRESSIVO RILEVATO [mc]	VOLUME PROGRESSIVO RICOPRIMENTO [mc]	AREA CUMULATA INERBIMENTO [mq]
1	10.50	0.00	13.17	14.67	86.00
2	50.20	0.00	81.49	68.12	290.00
3	98.95	0.00	115.99	131.87	527.00
4	151.89	0.00	228.86	201.30	782.75
5	214.31	0.00	292.52	282.22	1076.00
6	283.31	0.00	498.10	370.47	1394.75
7	349.02	0.00	555.10	454.15	1699.75
8	405.18	19.50	690.67	531.15	1987.75
9	442.42	29.50	748.67	612.10	2294.25
10	478.75	56.70	927.65	700.34	2622.75
11	530.23	71.20	992.81	791.34	2958.50
12	590.62	113.95	1188.81	884.58	3301.50

VOLUMI E AREE DA DISTINTA SCALI E RIPIERTI

Comittente:

COMUNE DI TORTONA

Objetto:

INTERVENTI DIFESA IDROGEOLOGICA TORRENTE GRUE NELL'AREA A MONTE DELL'AREA ARTIGIANALE (CUP progetto J3418000420002)

PROGETTO DI FATTIBILITA' TECNICA ED ECONOMICA

Sezioni e dettagli costruttivi

Identificazione elaborato: IDPP1351-6

Dati Progettati:

Studio ANSELMO Associati
 Via Vittorio Emanuele n°14
 10023 TORTONA (TO)
 Tel./Fax 011 9415835
 e-mail: info@anselmoassociati.it

Dott. Ing. Virgilio Anselmo
 Dott. For. Fulvio Anselmo
 Collaboratori:
 Dott. For. Davide Spada
 Dott. Ing. Donato Vitto

Scala: 1:25 / 1:150
 DATA: Ottobre 2022

Rev. Redatto, Controllato, Approvato, Data

Responsabile del procedimento: Ing. Laura Lucini