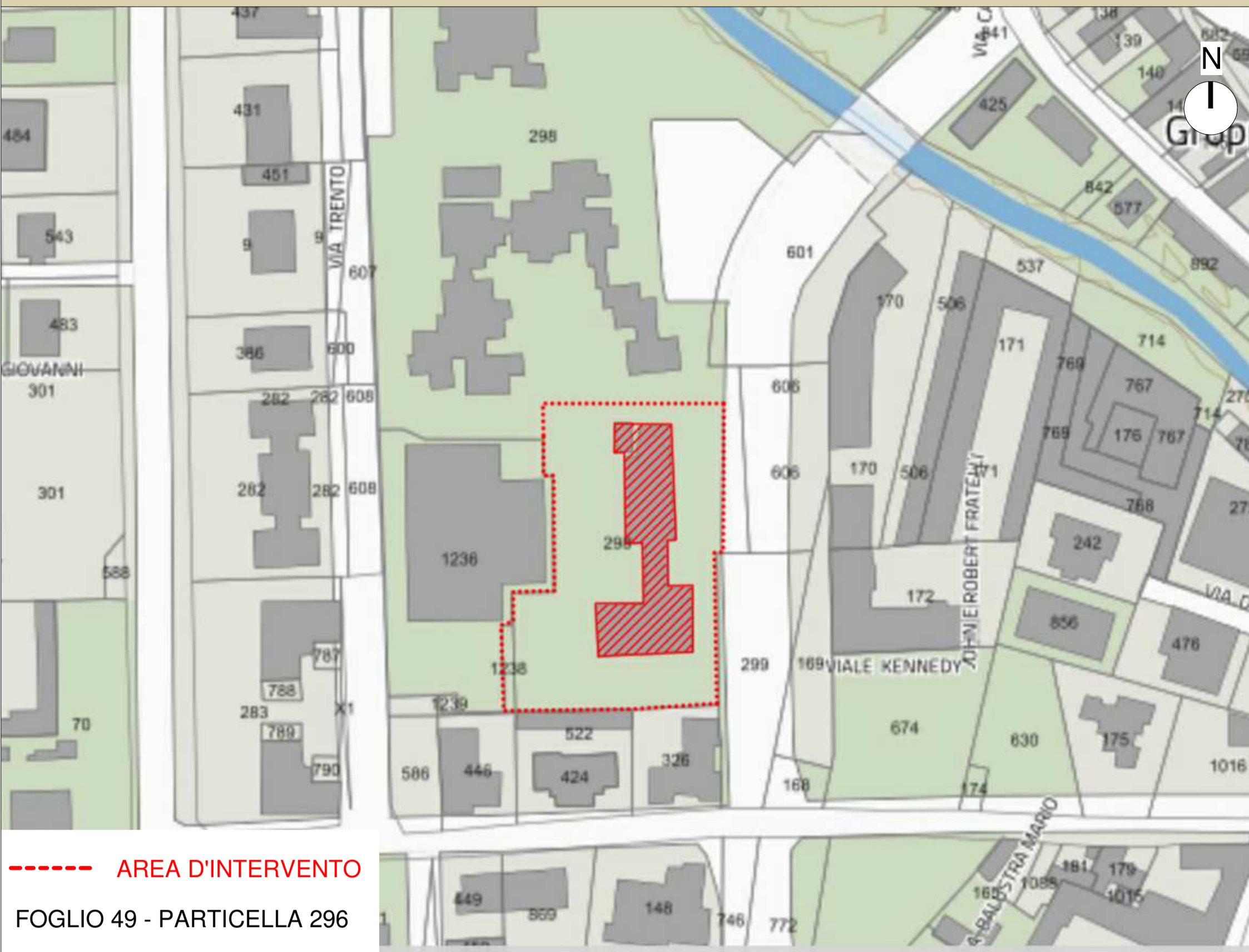


STRALCIO AEROFOTO



----- AREA D'INTERVENTO

STRALCIO CATASTALE



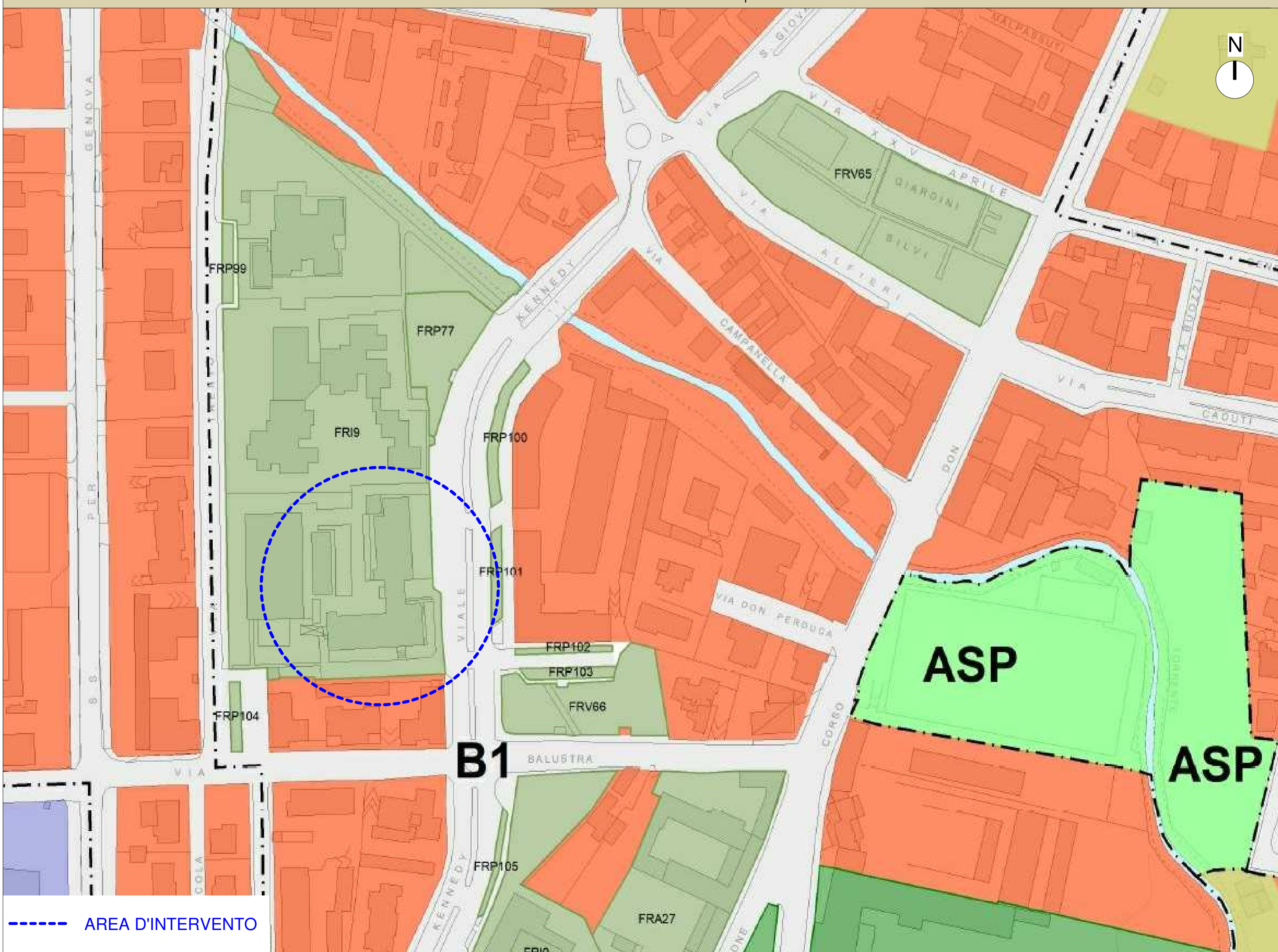
----- AREA D'INTERVENTO

FOGLIO 49 - PARTICELLA 296

FOTO STATO ATTUALE



STRALCIO VARIANTE GENERALE AL PIANO REGOLATORE GENERALE CITTÀ DI TORTONA | ELABORATO 3.4.4.43 - TERRITORIO COMUNALE PARTICOLARE



----- AREA D'INTERVENTO

KEYPLAN FOTO

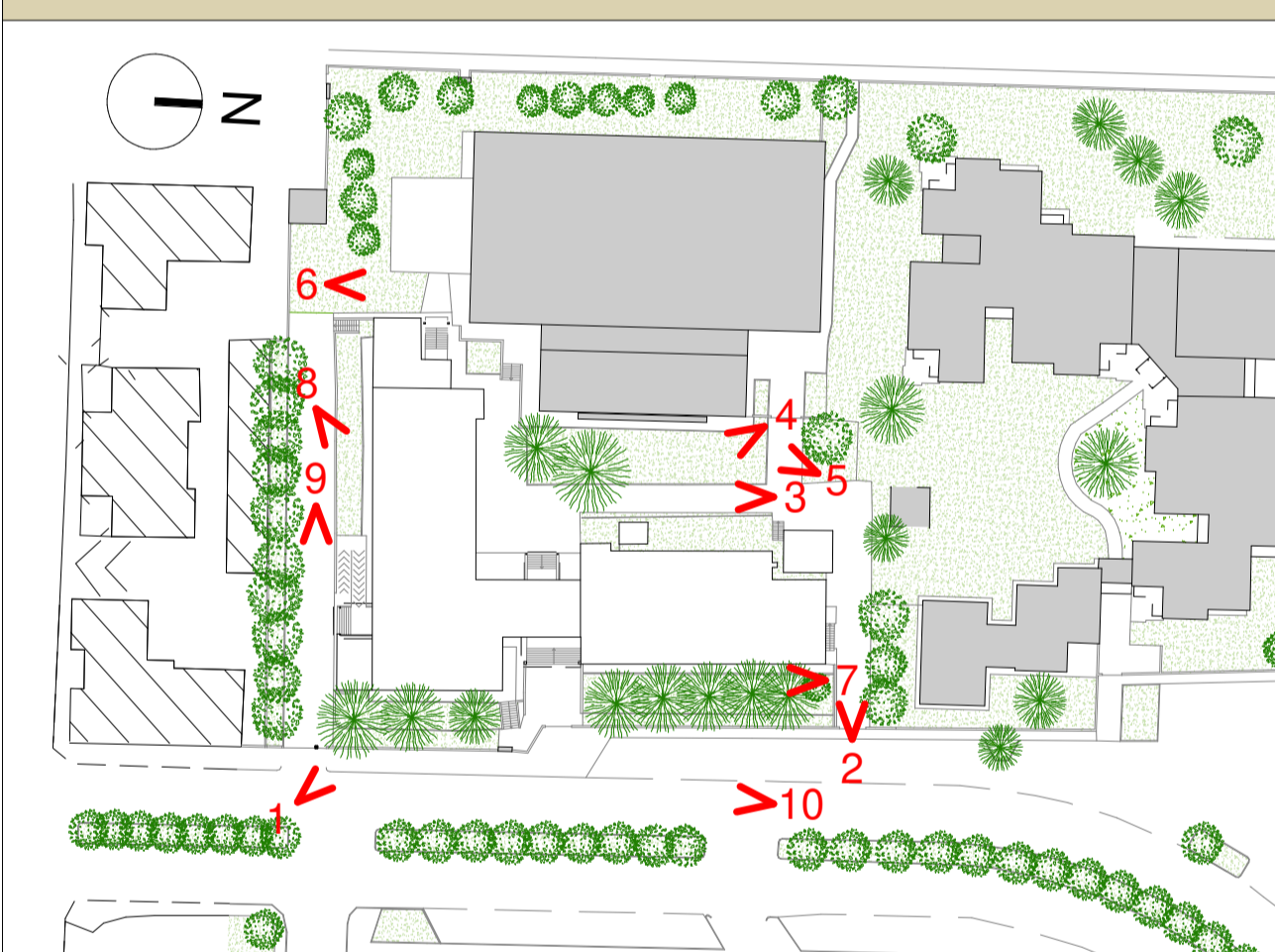


Table with 4 columns: LEGENDA, ZONE D - ZONE INDUSTRIALI E COMMERCIALI, ALTRE DESTINAZIONI, and ZONE F - SERVIZI PUBBLICI. It contains detailed descriptions for various urban planning symbols and zones.

Official project information for the City of Tortona, including the project name 'PIANO NAZIONALE DI RIPRESA E RESILIENZA - PNRR', the responsible architect 'COLUCCI&PARTNERS', and the date 'Marzo 2023'.